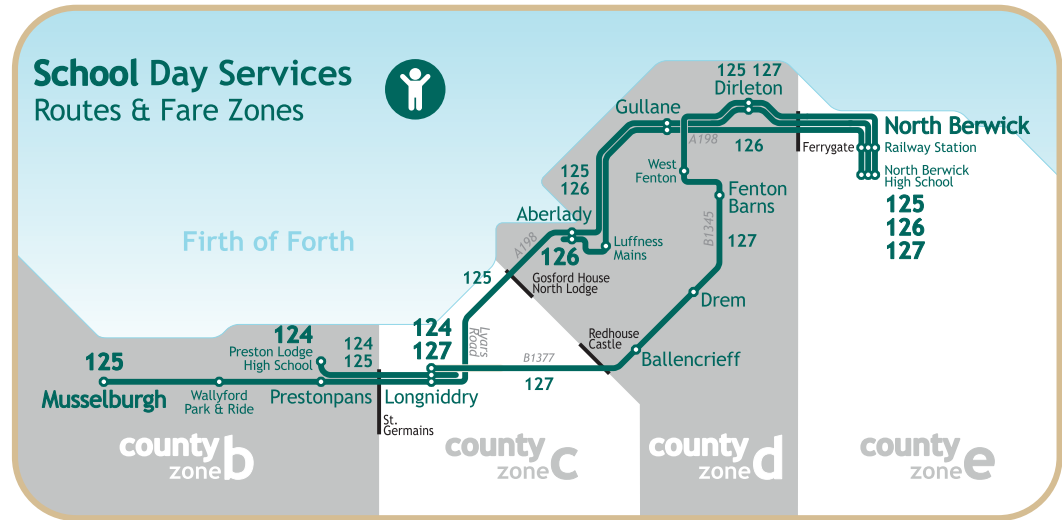
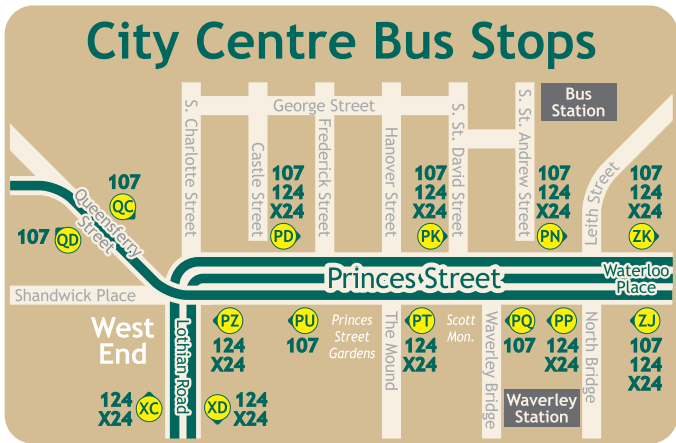
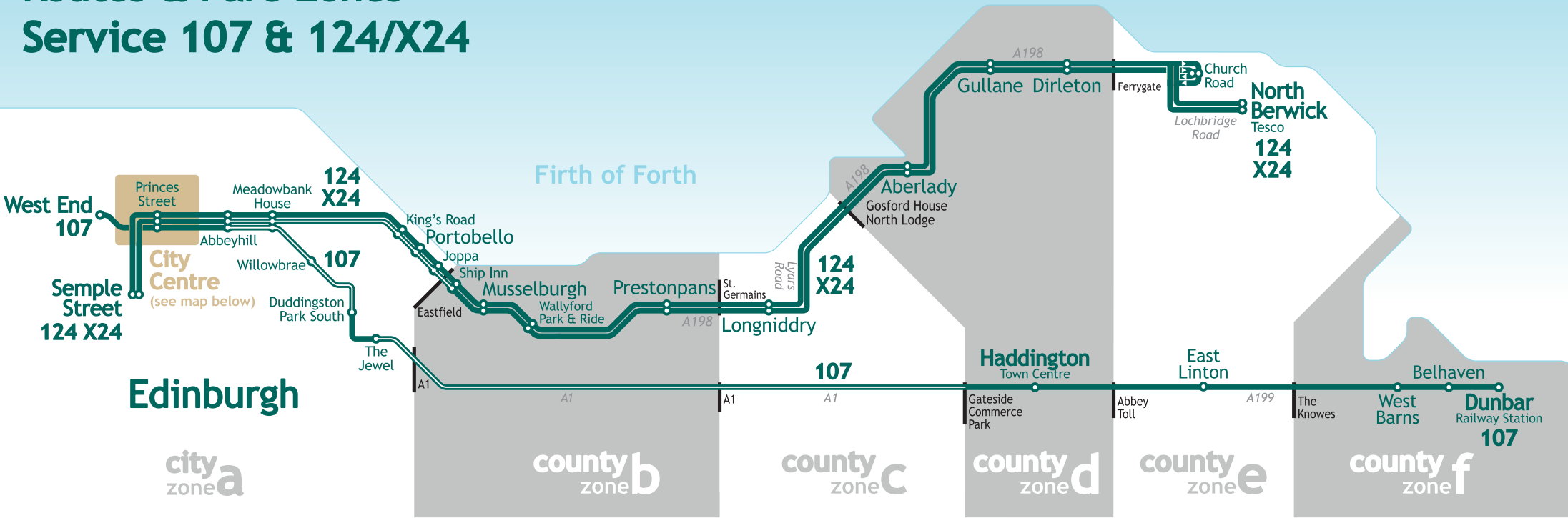


# Routes & Fare Zones

## Service 107 & 124/X24



Buses stop at all stops
 Buses run Limited Stop, stopping only at marked stops
 Zone boundary location
 Abbey Toll

**107 Zones:** city zone a West End to The Jewel; county zone b non-stop on A1; county zone c non-stop on A1; county zone d Gateside Commerce Pk to Traprain Terr; county zone e Abbey Toll to Phantassie Farm; county zone f The Knowes to Dunbar Railway Stn  
**124 Zones:** city zone a Semple St to Eastfield (before Junction); county zone b Eastfield (Edinburgh Rd) to Seton East; county zone c St. Germain's to Ferryness; county zone d Gosford House N. Lodge to Dirleton Station Rd; county zone e Ferrygate to North Berwick Tesco

MONDAYS to FRIDAYS

Dunbar Railway Station	0555	0625	0655	0755	<b>0855</b>	then every 60 mins until	1455	1555	1655	1810	1845	1915	2015	2115	2159	2259	2359
Dunbar High Street	0557	0627	0657	0757	<b>0857</b>		1457	1557	1657	1812	1847	1917	2017	2117	2200	2300	0000
West Barns	0604	0634	0704	0804	<b>0904</b>		1504	1604	1704	1819	1853	1923	2023	2123	2206	2306	0006
East Linton (Bridgend)	0612	0642	0712	0812	<b>0912</b>		1512	1612	1712	1827	1901	1931	2031	2131	2214	2314	0014
Haddington High Street <i>arr</i>	0625	0655	0725	0825	<b>0925</b>		1525	1625	1725	1839	1913	1943	2043	2143	2225	2325	0025
Haddington High Street <i>dep</i>	0625	0655	0727	0827	<b>0927</b>		1527	1627	1727	1840	1914	1944	2044	2144	2225	2325	0025
The Jewel (ASDA)	0646	0716	0750	0850	<b>0949</b>		1549	1649	1749	1902	<b>G</b>	2006	2106	2206	<b>G</b>	<b>G</b>	<b>G</b>
Meadowbank House	0655	0725	0801	0902	<b>0958</b>		1558	1659	1759	1910	—	2014	2114	2214	—	—	—
Waterloo Place	0702	0732	0808	0909	<b>1005</b>		1605	1706	1806	1916	—	2020	2120	2220	—	—	—
West End (Melville Street)	0711	0741	0818	0918	<b>1014</b>		1614	1717	1817	1924	—	2028	2128	2228	—	—	—

<b>F</b>	
Dunbar Railway Station	1235
Dunbar High Street	1237
West Barns	1244
East Linton (Bridgend)	1252
Haddington High Street	1305
Gateside Commerce Park	1309

F - journey only operates Fridays during school term  
 G - continues to Gateside Commerce Park

SATURDAYS

Dunbar Railway Station	0655	0755	<b>0855</b>	then every 60 mins until	1655	1755	1910	2015	2115	2159	2259	2359
Dunbar High Street	0657	0757	<b>0857</b>		1657	1757	1912	2017	2117	2200	2300	0000
West Barns	0704	0804	<b>0904</b>		1704	1804	1918	2023	2123	2206	2306	0006
East Linton (Bridgend)	0712	0812	<b>0912</b>		1712	1812	1926	2031	2131	2214	2314	0014
Haddington High Street <i>arr</i>	0725	0825	<b>0925</b>		1725	1825	1938	2043	2143	2225	2325	0025
Haddington High Street <i>dep</i>	0727	0827	<b>0927</b>		1727	1827	1939	2044	2144	2225	2325	0025
The Jewel	0747	0847	<b>0949</b>		1749	1849	2001	2106	2206	<b>G</b>	<b>G</b>	<b>G</b>
Meadowbank House	0755	0855	<b>0958</b>		1758	1857	2009	2114	2214	—	—	—
Waterloo Place	0802	0902	<b>1005</b>		1805	1903	2015	2120	2220	—	—	—
West End (Melville Street)	0810	0910	<b>1014</b>		1814	1911	2023	2128	2228	—	—	—

G - continues to Gateside Commerce Park

SUNDAYS

Dunbar Railway Station	0743	0855	then every 60 mins until	1655	1755	1910	2015	2115	2159	2259	2359
Dunbar High Street	0745	0857		1657	1757	1912	2017	2117	2200	2300	0000
West Barns	0752	0904		1704	1804	1918	2023	2123	2206	2306	0006
East Linton (Bridgend)	0800	0912		1712	1812	1926	2031	2131	2214	2314	0014
Haddington High Street <i>arr</i>	0813	0925		1725	1825	1938	2043	2143	2225	2325	0025
Haddington High Street <i>dep</i>	0815	0927		1727	1827	1939	2044	2144	2225	2325	0025
The Jewel	0835	0949		1749	1849	2001	2106	2206	<b>G</b>	<b>G</b>	<b>G</b>
Meadowbank House	0843	0958		1758	1857	2009	2114	2214	—	—	—
Waterloo Place	0850	1005		1805	1903	2015	2120	2220	—	—	—
West End (Melville Street)	0858	1014		1814	1911	2023	2128	2228	—	—	—

G - continues to Gateside Commerce Park

Between Duddingston Park South and Abbeyhill service 107 will run Limited Stop, stopping only at Willowbrae (Paisley Drive/Northfield Drive) and Meadowbank House.

## MONDAYS to FRIDAYS

West End (Melville Street)	—	—	—	—	0715	0830	0930	then every 60 mins until	1530	1634	1709	1739	1844	1944	2044	2144	2244
Waterloo Place	—	—	—	—	0724	0841	0941		1541	1649	1724	1754	1855	1955	2054	2154	2254
Meadowbank House	—	—	—	—	0729	0848	0948		1548	1657	1732	1802	1901	2001	2059	2159	2259
The Jewel	a	a	a	a	0738	0857	0957		1557	1708	1743	1813	1910	2010	2107	2207	2307
Haddington Market Street	0526	0556	0626	0723	0800	0919	1019		1619	1732	1807	1836	1932	2032	2129	2229	2329
East Linton (Bridgend)	0537	0607	0637	0734	0813	0932	1032		1632	1745	1820	1849	1945	2044	2141	2241	2341
West Barns	0544	0614	0644	0741	0820	0939	1039		1639	1752	1827	1856	1952	2051	2148	2248	2348
Dunbar High Street	0549	0619	0649	0746	0826	0945	1045	1645	1758	1833	1902	1958	2057	2154	2254	2354	
Dunbar Railway Station	0550	0620	0650	0747	0827	0946	1046	1646	1759	1834	1903	1959	2058	2155	2255	2355	

a - starts from Gateside Commerce Park 4 minutes before Haddington Market Street

## SATURDAYS

West End (Melville Street)	—	—	0740	0830	0930	1030	1130	then every 60 mins until	1730	1837	1937	2044	2144	2244
Waterloo Place	—	—	0750	0840	0940	1041	1141		1741	1848	1948	2054	2154	2254
Meadowbank House	—	—	0755	0845	0945	1048	1148		1748	1854	1954	2059	2159	2259
The Jewel	a	a	0804	0854	0954	1057	1157		1757	1903	2003	2107	2207	2307
Haddington Market Street	0626	0726	0826	0916	1016	1119	1219		1819	1925	2025	2129	2229	2329
East Linton (Bridgend)	0637	0737	0837	0927	1027	1132	1232		1832	1938	2038	2141	2241	2341
West Barns	0644	0744	0844	0934	1034	1139	1239		1839	1945	2045	2148	2248	2348
Dunbar High Street	0649	0749	0849	0939	1039	1145	1245	1845	1951	2051	2154	2254	2354	
Dunbar Railway Station	0650	0750	0850	0940	1040	1146	1246	1846	1952	2052	2155	2255	2355	

a - starts from Gateside Commerce Park 4 minutes before Haddington Market Street

## SUNDAYS

West End (Melville Street)	—	—	0830	0930	1030	1130	1230	then every 60 mins until	1730	1837	1937	2044	2144	2244
Waterloo Place	—	—	0838	0939	1039	1141	1241		1741	1848	1948	2054	2154	2254
Meadowbank House	—	—	0843	0944	1044	1148	1248		1748	1854	1954	2059	2159	2259
The Jewel	a	a	0851	0953	1053	1157	1257		1757	1903	2003	2107	2207	2307
Haddington Market Street	0714	0826	0913	1015	1115	1219	1319		1819	1925	2025	2129	2229	2329
East Linton (Bridgend)	0725	0837	0925	1028	1128	1232	1332		1832	1938	2038	2141	2241	2341
West Barns	0732	0844	0932	1035	1135	1239	1339		1839	1945	2045	2148	2248	2348
Dunbar High Street	0737	0849	0938	1041	1141	1245	1345	1845	1951	2051	2154	2254	2354	
Dunbar Railway Station	0738	0850	0939	1042	1142	1246	1346	1846	1952	2052	2155	2255	2355	

a - starts from Gateside Commerce Park 3 minutes before Haddington Market Street.

Between Abbeyhill and Duddingston Park South service 107 will run Limited Stop, stopping only at Meadowbank House and Willowbrae (Paisley Drive/Northfield Drive).



North Berwick | Gullane | Longniddry | Prestonpans | Musselburgh | Semple Street

MONDAYS to FRIDAYS

	124	X24	X24	X24	124	124	124	124		124	124	124	M-Th	F	124	124	124	124	124	124
North Berwick Tesco	0547	0617	0642	0659	0713	0743	0818	0848		1418	1448	1518	1547	1548	1618	1648	1722	1752		
North Berwick High School													1555							
North Berwick Church Road	0555	0625	0651	0709	0723	0754	0829	0859		1429	1459	1529	1603	1559	1629	1659	1733	1803		
Dirleton Castle	0601	0631	0658	0716	0730	0802	0837	0907		1437	1507	1537	1611	1607	1637	1707	1741	1811		
Gullane Goose Green	0607	0637	0704	0722	0737	0809	0844	0914		1444	1514	1544	1618	1614	1644	1714	1748	1818		
Aberlady Poplar House	0613	0643	0710	0728	0743	0815	0850	0920	then every 30 mins until	1450	1520	1550	1624	1620	1650	1720	1754	1824		
Longniddry Station	0620	0650	0717	0735	0750	0822	0857	0927		1457	1527	1557	1631	1627	1657	1727	1801	1831		
Prestonpans Hawthorn Road	0628	0658	0725	0743	0758	0830	0905	0935		1505	1535	1605	1639	1635	1705	1735	1809	1839		
Wallyford (Park & Ride)	0634	0705	0732	0750	0805	0837	0912	0942		1512	1542	1612	1646	1642	1712	1742	1816	1846		
Musselburgh Police Station	0641	0712	0739	0757	0813	0845	0919	0949		1519	1549	1619	1653	1649	1719	1749	1823	1853		
Eastfield (Musselburgh Road)	0647				0820	0852	0926	0956		1526	1556	1626	1700	1656	1726	1756	1830	1900		
Portobello King's Road	0655	0725	0752	0812	0830	0902	0934	1004		1534	1605	1635	1709	1705	1735	1805	1837	1907		
Meadowbank House	0701	0730	0758	0818	0838	0910	0941	1011		1541	1612	1642	1716	1712	1742	1812	1843	1913		
Waterloo Place	0708	0738	0806	0826	0846	0918	0948	1018		1548	1619	1649	1723	1719	1749	1819	1850	1920		
Lothian Road (foot)	0716	0746	0815	0835	0855	0926	0956	1026		1556	1628	1658	1732	1728	1758	1828	1858	1928		
Semple Street	0720	0750	0820	0840	0900	0930	1000	1030		1600	1633	1703	1737	1733	1803	1832	1902	1932		

	124	124	124	124	124	124
North Berwick Tesco	1845	1945	2015	2055	2155	2305
North Berwick Church Road	1853	1953	2023	2103	2203	2313
Dirleton Castle	1859	1959	2029	2109	2209	2319
Gullane Goose Green	1906	2006	2036	2116	2216	2326
Aberlady Poplar House	1912	2012	2042	2122	2222	2332
Longniddry Station	1919	2019	2049	2129	2229	2339
Prestonpans Hawthorn Road	1927	2027	2057	2137	2237	2347
Wallyford (Park & Ride)	1933	2033	2103	2143	2243	2353
Musselburgh Police Station	1939	2039	2109	2149	2249	2359
Eastfield (Musselburgh Road)	1945	2045	-	2155	2255	-
Portobello King's Road	1951	2051	-	2201	2301	-
Meadowbank House	1957	2057	-	2207	2307	-
Waterloo Place	2003	2103	-	2213	2313	-
Lothian Road (foot)	2010	2110	-	2220	2320	-
Semple Street	2014	2114	-	2224	2324	-

M-Th - This journey runs on Mondays to Thursdays during school term  
 F - This journey runs on Fridays and/or school holidays

Service X24 serves all recognised stops from North Berwick to Musselburgh Ship Inn then non-stop to Joppa (Morton Street), Portobello Town Hall, King's Road, Meadowbank House, Abbeyhill then all recognised stops to Semple Street.

MONDAYS to FRIDAYS

	124	124	124	124	124	124	124	124	124	124	124	124	X24	X24	X24	124	124	
Simple Street	—	—	—	0726	0800	0830	0851	0912	0942		1512	1542	1612	1648	1718	1748	1818	1848
Lothian Road (foot)	—	—	—	0729	0805	0835	0856	0916	0946		1516	1546	1617	1653	1723	1753	1823	1851
Waterloo Place	—	—	—	0738	0815	0845	0906	0926	0956		1526	1556	1630	1706	1736	1806	1835	1901
Meadowbank House	—	—	—	0744	0822	0852	0913	0933	1003	then every 30 mins until	1533	1604	1639	1714	1744	1814	1842	1908
Portobello King's Road	—	—	—	0750	0828	0858	0920	0940	1010		1540	1612	1647	1720	1750	1820	1849	1915
Eastfield (Musselburgh Road)	—	—	—	0756	0834	0904	0927	0947	1017		1547	1621	1656				1856	1922
Musselburgh Police Station	0640	0710	0734	0802	0840	0910	0934	0954	1024		1554	1629	1704	1735	1805	1835	1903	1929
Wallyford (Park & Ride)	0646	0716	0740	0808	0846	0916	0941	1001	1031		1601	1636	1711	1742	1812	1842	1910	1935
Prestonpans Hawthorn Rd	0652	0722	0747	0815	0853	0923	0948	1008	1038	1608	1643	1718	1749	1819	1849	1917	1942	
Longniddry Station	0659	0729	0755	0823	0901	0931	0956	1016	1046	1616	1651	1726	1757	1827	1857	1925	1949	
Aberlady Poplar House	0707	0737	0803	0831	0909	0939	1004	1024	1054	1624	1659	1734	1804	1834	1904	1932	1956	
Gullane Goose Green	0713	0743	0809	0837	0915	0945	1010	1030	1100	1630	1705	1740	1810	1840	1910	1938	2002	
Dirleton Castle	0719	0749	0816	0844	0922	0952	1017	1037	1107	1637	1712	1747	1817	1847	1917	1945	2009	
North Berwick Church Road	0726	0756	0824	0852	0930	1000	1025	1045	1115	1645	1720	1755	1825	1855	1925	1952	2016	
North Berwick High School			0830a															
North Berwick Tesco	0735	0806	0835	0902	0940	1010	1035	1055	1125	1655	1730	1805	1835	1905	1935	2001	2025	

	124	124	124	124	124
Simple Street	1918	2018	2128	2228	2328
Lothian Road (foot)	1921	2021	2131	2231	2331
Waterloo Place	1930	2030	2140	2240	2340
Meadowbank House	1936	2035	2145	2245	2345
Portobello King's Road	1943	2041	2151	2251	2351
Eastfield (Musselburgh Road)	1949	2047	2157	2257	2357
Musselburgh Police Station	1955	2052	2202	2302	0002
Wallyford (Park & Ride)	2001	2058	2208	2308	0008
Prestonpans Hawthorn Rd	2008	2105	2215	2315	0015
Longniddry Station	2015	2112	2222	2322	0022
Aberlady Poplar House	2022	2119	2229	2329	0029
Gullane Goose Green	2028	2125	2235	2335	0035
Dirleton Castle	2035	2132	2242	2342	0042
North Berwick Church Road	2042	2139	2249	2349	0049
North Berwick Tesco	2050	2147	2257	2357	0057

a - On school holidays, this journey omits North Berwick High School arriving North Berwick Tesco 0834

Service X24 serves all recognised stops from Simple Street to Abbeyhill, then non-stop to Meadowbank House, King's Road, Portobello Town Hall, Joppa (Morton Street) to Musselburgh Ship Inn and then all recognised stops to North Berwick

## SATURDAYS

North Berwick Tesco	0623	0707	0747	0822	0852	0920	0948	1018	1718	1752	1845	1945	2005	2055	2155	2305
North Berwick Church Road	0631	0717	0757	0832	0902	0930	0959	1029	1729	1803	1853	1953	2013	2103	2203	2313
Dirleton Castle	0637	0724	0804	0839	0909	0937	1007	1037	1737	1811	1900	1959	2019	2109	2209	2319
Gullane Goose Green	0643	0731	0811	0846	0916	0944	1014	1044	1744	1818	1906	2006	2026	2116	2216	2326
Aberlady Poplar House	0649	0737	0817	0852	0922	0950	1020	1050	1750	1824	1912	2012	2032	2122	2222	2332
Longniddry Station	0656	0744	0824	0859	0929	0957	1027	1057	1757	1831	1919	2019	2039	2129	2229	2339
Prestonpans Hawthorn Rd	0704	0752	0832	0907	0937	1005	1035	1105	1805	1839	1927	2027	2047	2137	2237	2347
Wallyford (Park & Ride)	0710	0759	0839	0914	0944	1012	1042	1112	1812	1846	1933	2033	2053	2143	2243	2353
Musselburgh Police Station	0717	0806	0846	0921	0951	1019	1049	1119	1819	1853	1939	2039	2059	2149	2249	2359
Eastfield (Musselburgh Road)	0723	0813	0853	0928	0958	1026	1056	1126	1826	1900	1945	2045	—	2155	2255	—
Portobello King's Road	0730	0820	0900	0935	1005	1034	1104	1134	1834	1907	1951	2051	—	2201	2301	—
Meadowbank House	0736	0826	0906	0941	1011	1041	1111	1141	1841	1913	1957	2057	—	2207	2307	—
Waterloo Place	0743	0833	0913	0948	1018	1048	1118	1148	1848	1920	2003	2103	—	2213	2313	—
Lothian Road (foot)	0751	0841	0921	0956	1026	1056	1126	1156	1856	1928	2010	2110	—	2220	2320	—
Semple Street	0755	0845	0925	1000	1030	1100	1130	1200	1900	1932	2014	2114	—	2224	2324	—

then  
every  
30  
mins  
until

## SATURDAYS

Semple Street	—	—	0802	0852	0932	—	1012	1042	1742	1812	1842	1918	2018	2128	2228	2328
Lothian Road (foot)	—	—	0806	0856	0936	—	1016	1046	1746	1816	1846	1921	2021	2131	2231	2331
Waterloo Place	—	—	0815	0905	0945	—	1026	1056	1756	1826	1856	1930	2030	2140	2240	2340
Meadowbank House	—	—	0820	0910	0950	—	1033	1103	1803	1832	1902	1936	2035	2145	2245	2345
Portobello King's Road	—	—	0826	0916	0956	—	1040	1110	1810	1839	1909	1943	2041	2151	2251	2351
Eastfield (Musselburgh Road)	—	—	0832	0922	1002	—	1047	1117	1817	1846	1916	1949	2047	2157	2257	2357
Musselburgh Police Station	0723	0753	0838	0928	1009	1034	1054	1124	1824	1853	1923	1954	2052	2202	2302	0002
Wallyford (Park & Ride)	0727	0757	0844	0934	1016	1041	1101	1131	1831	1900	1930	2000	2058	2208	2308	0008
Prestonpans Hawthorn Rd	0736	0806	0851	0941	1023	1048	1108	1138	1838	1907	1937	2007	2105	2215	2315	0015
Longniddry Station	0743	0813	0858	0948	1031	1056	1116	1146	1846	1914	1944	2014	2112	2222	2322	0022
Aberlady Poplar House	0750	0820	0905	0955	1039	1104	1124	1154	1854	1921	1951	2021	2119	2229	2329	0029
Gullane Goose Green	0756	0826	0911	1001	1045	1110	1130	1200	1900	1927	1957	2027	2125	2235	2335	0035
Dirleton Castle	0802	0832	0917	1007	1052	1117	1137	1207	1907	1934	2004	2034	2132	2242	2342	0042
North Berwick Church Rd	0809	0839	0924	1015	1100	1125	1145	1215	1915	1941	2011	2041	2139	2249	2349	0049
North Berwick Tesco	0817	0847	0932	1025	1110	1135	1155	1225	1925	1950	2020	2050	2147	2257	2357	0057

then  
every  
30  
mins  
until

124

## North Berwick | Gullane | Longniddry | Prestonpans | Musselburgh | Semple Street

## SUNDAYS

North Berwick Tesco	0719	0819	0915	1004		1704	1804	1855	1955	2055	2155	2305
North Berwick, Church Road	0727	0827	0925	1015		1715	1815	1903	2003	2103	2203	2313
Dirleton Castle	0733	0833	0932	1023		1723	1823	1909	2009	2109	2209	2319
Gullane, Goose Green	0739	0839	0939	1030		1730	1830	1916	2016	2116	2216	2326
Aberlady Poplar House	0745	0845	0945	1036		1736	1836	1922	2022	2122	2222	2332
Longniddry Station	0752	0852	0952	1043	then	1743	1843	1929	2029	2129	2229	2339
Prestonpans Hawthorn Rd	0800	0900	1000	1051	every	1751	1851	1937	2037	2137	2237	2347
Wallyford (Park & Ride)	0806	0907	1007	1058	60	1758	1858	1943	2043	2143	2243	2353
Musselburgh Police Station	0813	0914	1014	1105	mins	1805	1905	1949	2049	2149	2249	2359
Eastfield (Musselburgh Road)	0819	0921	1021	1112	until	1812	1911	1955	2055	2155	2255	—
Portobello King's Road	0826	0928	1028	1120		1820	1918	2001	2101	2201	2301	—
Meadowbank House	0831	0934	1034	1127		1827	1924	2007	2107	2207	2307	—
Waterloo Place	0838	0941	1041	1134		1834	1931	2013	2113	2213	2313	—
Lothian Road (foot)	0845	0949	1049	1142		1842	1938	2020	2120	2220	2320	—
Semple Street	0848	0953	1053	1146		1846	1942	2024	2124	2224	2324	—

124

## Semple Street | Musselburgh | Prestonpans | Longniddry | Gullane | North Berwick

Semple Street	—	—	0902	1002	1102		1802	1908	2018	2128	2228	2328
Lothian Road (foot)	—	—	0906	1006	1106		1806	1912	2021	2131	2231	2331
Waterloo Place	—	—	0915	1015	1116		1816	1921	2030	2140	2240	2340
Meadowbank House	—	—	0920	1020	1123		1823	1927	2035	2145	2245	2345
Portobello King's Road	—	—	0925	1025	1130		1830	1934	2041	2151	2251	2351
Eastfield (Musselburgh Road)	—	—	0931	1031	1137	then	1837	1940	2047	2157	2257	2357
Musselburgh Police Station	0724	0902	0937	1037	1144	every	1844	1946	2052	2202	2302	0002
Wallyford (Park & Ride)	0729	0908	0943	1043	1151	60	1851	1952	2058	2208	2308	0008
Prestonpans Hawthorn Rd	0735	0915	0950	1050	1158	mins	1858	1959	2105	2215	2315	0015
Longniddry Stn	0741	0922	0957	1057	1206	until	1906	2006	2112	2222	2322	0022
Aberlady Poplar House	0748	0929	1005	1105	1214		1914	2013	2119	2229	2329	0029
Gullane, Goose Green	0754	0935	1011	1111	1220		1920	2019	2125	2235	2335	0035
Dirleton Castle	0800	0941	1018	1118	1227		1927	2026	2132	2242	2342	0042
North Berwick, Church Road	0806	0948	1026	1126	1235		1935	2033	2139	2249	2349	0049
North Berwick Tesco	0814	0956	1036	1136	1245		1945	2041	2147	2257	2357	0057

## 124 Prestonpans to Longniddry (School days only)

	M-F
Seton East	0814
Longniddry Station	0820
<b>Preston Lodge HS</b>	<b>0829</b>

M-F - This journey only runs during school term

M-Th - This journey only runs on Mondays to Thursdays during school term

	F	M-Th	M-Th
Preston Lodge HS arr	1201	1545	1546
Preston Lodge HS dep	1206	1550	1551
<b>Longniddry Station</b>	<b>1214</b>	<b>1558</b>	<b>1559</b>

F - This journey only runs on Fridays during school term

## 125 Musselburgh | Prestonpans | Longniddry | Gullane | North Berwick (School days only)

	M-F	M-F	F	F	M-Th	M-Th
Musselburgh Police Station	0739	0740	1059	1100	1455	1456
Wallyford (Park & Ride)	0745	0746	1106	1107	1502	1503
<b>Prestonpans Hawthorn Road</b>	<b>0752</b>	<b>0753</b>	<b>1113</b>	<b>1114</b>	<b>1509</b>	<b>1510</b>
Longniddry Station	0800	0801	1121	1122	1517	1518
<b>Aberlady Poplar House</b>	<b>0808</b>	<b>0809</b>	<b>1129</b>	<b>1130</b>	<b>1525</b>	<b>1526</b>
Gullane, Goose Green	0814	0815	1135	1136	1531	1532
Dirleton Castle	0821	0822	1142	1143	1538	1539
<b>North Berwick High School</b>	<b>0830</b>	<b>0831</b>	<b>1150</b>	<b>1151</b>	<b>1546</b>	<b>1547</b>

M-F - This journey only runs during school term

M-Th - This journey only runs on Mondays to Thursdays during school term

	M-F	M-F	F	F	M-Th	M-Th
North Berwick High School arr	0834	0835	1200	1201	1556	1557
North Berwick High School dep	0839	0840	1205	1206	1601	1602
Dirleton Castle	0847	0848	1214	1215	1610	1611
Gullane, Goose Green	0854	0855	1221	1222	1617	1618
<b>Aberlady Poplar House</b>	<b>0900</b>	<b>0901</b>	<b>1227</b>	<b>1228</b>	<b>1623</b>	<b>1624</b>
Longniddry Station	0907	0908	1234	1235	1630	1631
<b>Prestonpans Hawthorn Road</b>	<b>0915</b>	<b>0916</b>	<b>1242</b>	<b>1243</b>	<b>1638</b>	<b>1639</b>
Wallyford (Park & Ride)	0922	0923	1249	1250	1645	1646
<b>Musselburgh Police Station</b>	<b>0929</b>	<b>0930</b>	<b>1256</b>	<b>1257</b>	<b>1652</b>	<b>1653</b>

F - This journey only runs on Fridays during school term

## 126 Prestonpans to Longniddry (School days only)

	M-F
Aberlady The Pleasance	0806
Aberlady, Poplar House	0808
Luffness Mains	0810
Gullane, Goose Green	0817
<b>North Berwick High School</b>	<b>0831</b>

M-F - This journey only runs during school term

M-Th - This journey only runs on Mondays to Thursdays during school term

	F	F	M-Th
North Berwick High School arr	1200	1200	1550
North Berwick High School dep	1205	1205	1555
Gullane, Broadgait	1218	1218	1608
Gullane, Goose Green	1219	—	1609
Luffness Mains	1226	—	1616
Aberlady, Poplar House	1228	—	1618
<b>Aberlady The Pleasance</b>	<b>1229</b>	<b>—</b>	<b>1619</b>

F - This journey only runs on Fridays during school term

## 127 Longniddry to North Berwick (School days only)

	M-F
Longniddry Station	0749
Drem, Railway Station	0757
Fenton Barns	0800
Dirleton Castle	0814
<b>North Berwick High School</b>	<b>0822</b>

M-F - This journey only runs during school term

M-Th - This journey only runs on Mondays to Thursdays during school term

	F	M-Th
North Berwick High School arr	1235	1550
North Berwick High School dep	1240	1555
Dirleton Castle	1248	1603
Fenton Barns	1255	1610
Drem Railway Station	1258	1613
<b>Longniddry Station</b>	<b>1306</b>	<b>1621</b>

F - This journey only runs on Fridays during school term



# Fares

## East Coast Buses Single Tickets

	Adult	Child	Young Person Concession*
travel in 1 zone or 2 zones if it includes city zone <sup>a</sup>	£1.60	£0.80	£1.05
travel in 2 or 3 zones	£2.60	£1.30	£1.70
travel in 4 zones	£3.60	£1.80	£2.40
travel in 5 zones	£4.60	£2.30	£3.05
travel in 6 zones	£5.60	£2.80	£3.70

Adult Single Tickets are also available in the Transport for Edinburgh m-ticket app.

## East Coast Buses Day Tickets

	Adult	Child	Family**
<b>county</b> Day Ticket (zones <b>b-f</b> on ECB/LCB only)	£5.00	£2.50	£12.00
<b>countyPLUS</b> Day Ticket (zones <b>a-f</b> on ECB/LCB only)	£7.50	£3.50	£18.00
<b>Network</b> Day Ticket (all zones on ECB, LCB, LB Day services, Airlink & Edinburgh Trams only)	£9.00	£4.50	n/a

Adult Day & Family Tickets are also available in the Transport for Edinburgh m-ticket app.

Eligible Scottish National Entitlement Card holders travel free

\* with an eligible Young Scot card \*\* up to 2 adults & up to 3 children

## Other tickets

### Lothian Country Buses Tickets valid on East Coast Buses

	Adult	Child
<b>zone c</b> Day Ticket (valid zones a-c only)	£5.50	£3.00
<b>zone d</b> Day Ticket (valid zones a-d only)	£7.50	£3.50

LCB Zone C Day Tickets & Ridacards are also valid on East Coast Buses (zones a-c). LCB Zone D Day Tickets & Ridacards are also valid on East Coast Buses (zones a-d).

### Lothian Buses Tickets valid on East Coast Buses

	Adult	Child
<b>DAYticket</b> (zones a & b only)	£4.00	£2.00
<b>DAY&amp;NIGHTticket</b> (zones a & b only, after 18:00)	£3.50	n/a
<b>Airport DAYticket</b> (all zones on ECB, LCB LB day services, Airlink & Edinburgh Trams)	£9.00	£4.50
<b>Family DAYticket</b> (zones a & b only)	£8.50	(up to 2 adults and up to 3 children)

Ridacards & Citysmart journeys are valid in City zone a & county zone b only.